2

Headlines – Thu Oct 29th

FEWS Features

FEWS in the Olympic Bay

FEWS on Twitter

FEWS in Stormy Weather

FEWS Feature Outlook

Explorer– Attribute Filter Options

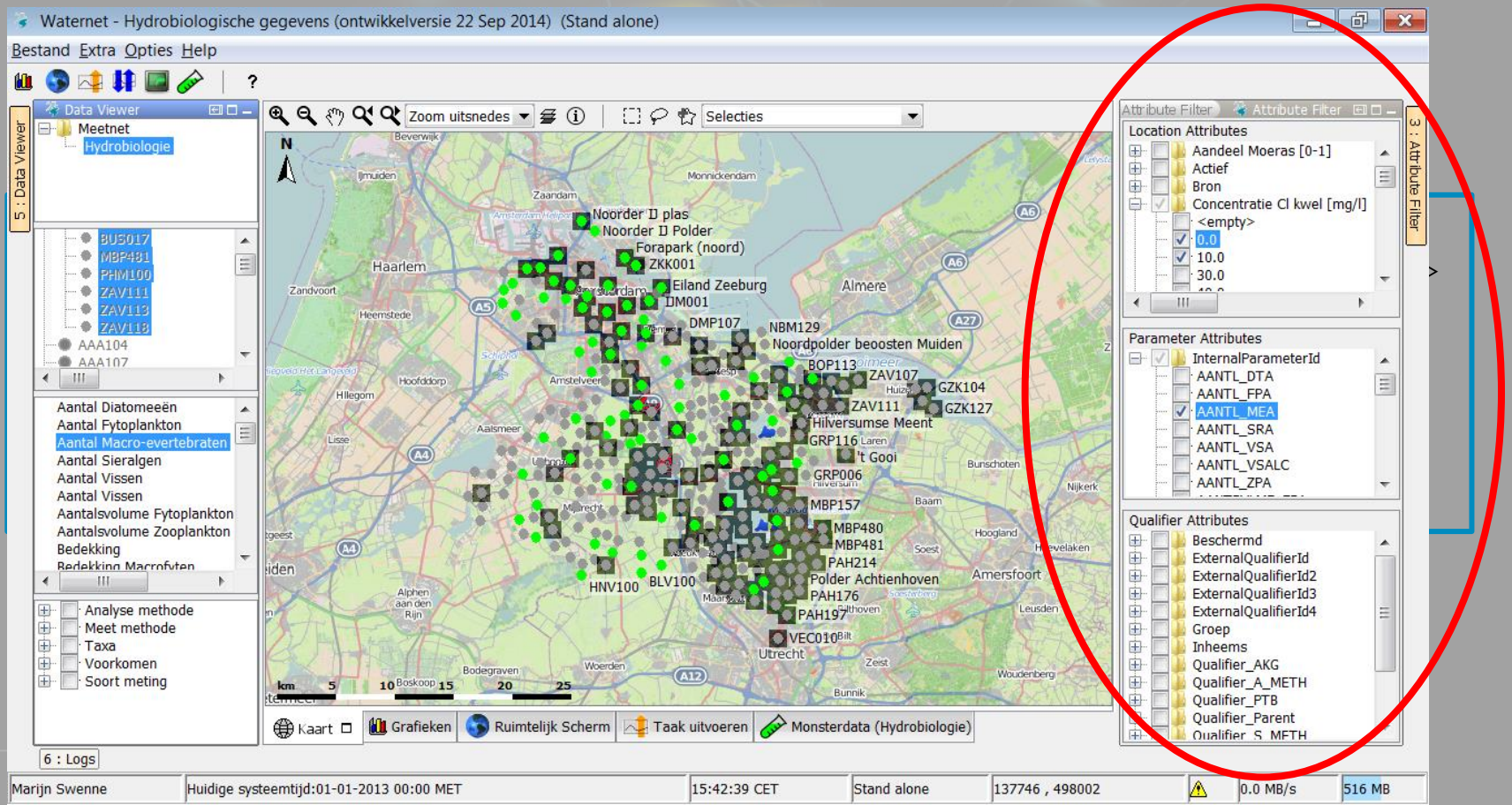

Explorer– Location Attribute Viewer (CSV)

- 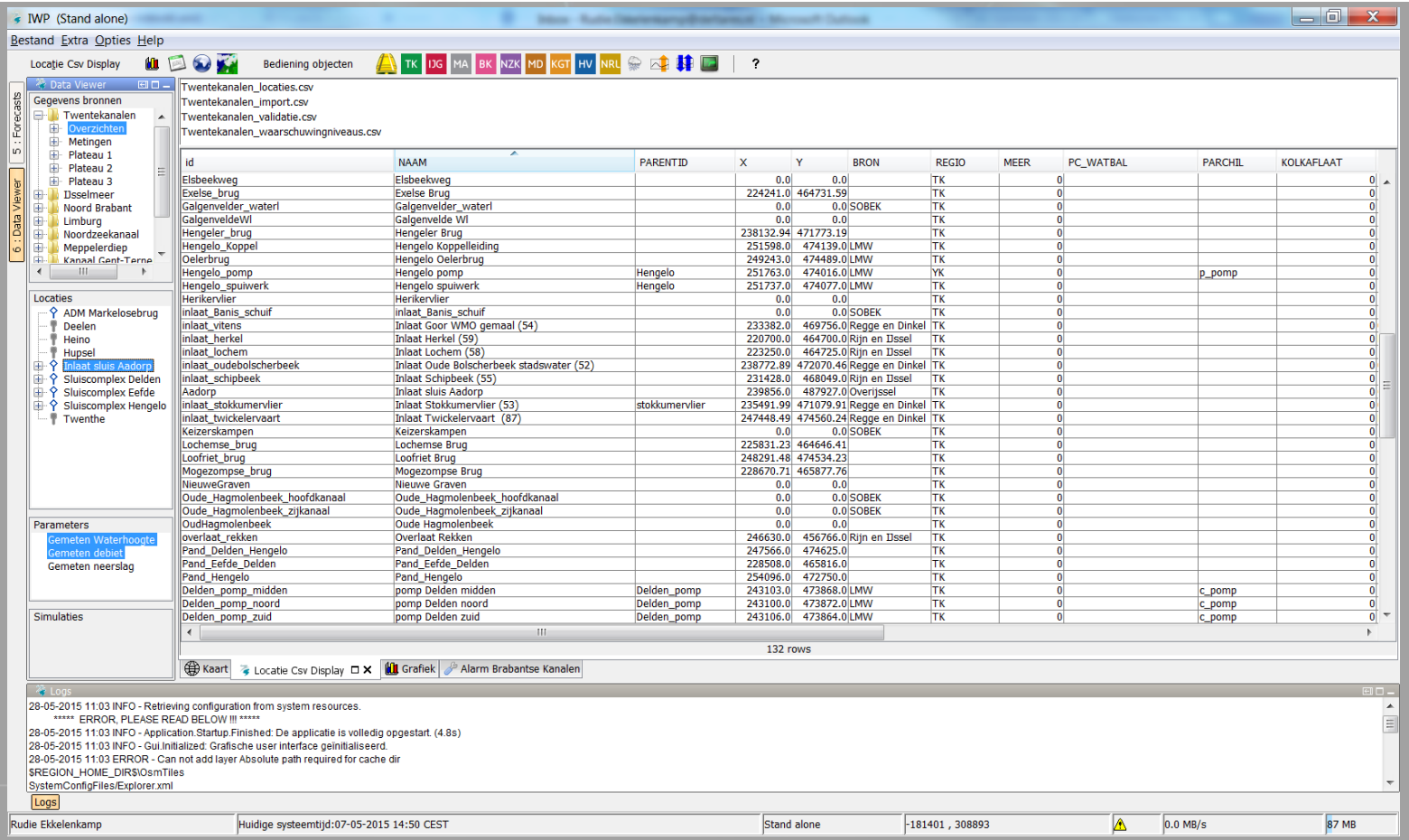

id	NAAM	PARENTID	X	Y	BRON	REGIO	MEER	PC_WATBAL	PARCHIL	KOLKAFLAAT
Elsbeekweg	Elsbeekweg		0.0	0.0		TK	0			0
Exelse_brug	Exelse Brug		224241.0	464731.59		TK	0			0
Galgenvelder_waterl	Galgenvelder_waterl		0.0	0.0	SOBEK	TK	0			0
GalgenveldeWl	Galgenvelde Wl		0.0	0.0		TK	0			0
Hengeler_brug	Hengeler Brug		238132.94	471773.19		TK	0			0
Hengelo_Koppel	Hengelo Koppelleiding		251598.0	474139.0	LMW	TK	0			0
Oelerbrug	Hengelo Oelerbrug		249243.0	474489.0	LMW	TK	0			0
Hengelo_pomp	Hengelo pomp	Hengelo	251763.0	474016.0	LMW	YK	0		p_pomp	0
Hengelo_spuiwerk	Hengelo spuiwerk	Hengelo	251737.0	474077.0	LMW	TK	0			0
Herikervlier	Herikervlier		0.0	0.0		TK	0			0
inlaat_Banis_schuif	inlaat_Banis_schuif		0.0	0.0	SOBEK	TK	0			0
inlaat_vitens	Inlaat Goor WMO gemaal (54)		233382.0	469756.0	Regge en Dinkel	TK	0			0
inlaat_herkel	Inlaat Herkel (59)		220700.0	464700.0	Rijn en IJssel	TK	0			0
inlaat_lochem	Inlaat Lochem (58)		223250.0	464725.0	Rijn en IJssel	TK	0			0
inlaat_oudebolscherbeek	Inlaat Oude Bolscherbeek stadswater (52)		238772.89	472070.46	Regge en Dinkel	TK	0			0
inlaat_schipbeek	Inlaat Schipbeek (55)		231428.0	468049.0	Rijn en IJssel	TK	0			0
Aadorp	Inlaat sluis Aadorp		239856.0	487927.0	Overijssel	TK	0			0
inlaat_stokkumervlier	Inlaat Stokkumervlier (53)	stokkumervlier	235491.99	471079.91	Regge en Dinkel	TK	0			0
inlaat_twickelervaart	Inlaat Twickelervaart (87)		247448.49	474560.24	Regge en Dinkel	TK	0			0
Keizerskampen	Keizerskampen		0.0	0.0	SOBEK	TK	0			0
Lochemse_brug	Lochemse Brug		225831.23	464646.41		TK	0			0
Loofriet_brug	Loofriet Brug		248291.48	474534.23		TK	0			0
Mogezompse_brug	Mogezompse Brug		228670.71	465877.76		TK	0			0
NieuweGraven	Nieuwe Graven		0.0	0.0		TK	0			0
Oude_Hagmolenbeek_hoofdkanaal	Oude_Hagmolenbeek_hoofdkanaal		0.0	0.0	SOBEK	TK	0			0
Oude_Hagmolenbeek_zijkanaal	Oude_Hagmolenbeek_zijkanaal		0.0	0.0	SOBEK	TK	0			0
OudHagmolenbeek	Oude Hagmolenbeek		0.0	0.0		TK	0			0
overlaat_rekken	Overlaat Rekken		246630.0	456766.0	Rijn en IJssel	TK	0			0
Pand_Delden_Hengelo	Pand_Delden_Hengelo		247566.0	474625.0		TK	0			0
Pand_Eefde_Delden	Pand_Eefde_Delden		228508.0	465816.0		TK	0			0
Pand_Hengelo	Pand_Hengelo		254096.0	472750.0		TK	0			0
Delden_pomp_midden	pomp Delden midden	Delden_pomp	243103.0	473868.0	LMW	TK	0		c_pomp	0
Delden_pomp_noord	pomp Delden noord	Delden_pomp	243100.0	473872.0	LMW	TK	0		c_pomp	0
Delden_pomp_zuid	pomp Delden zuid	Delden_pomp	243106.0	473864.0	LMW	TK	0		c_pomp	0

Validation - available for Qualifiers

```
<validationRuleSet validationRuleSetId="3" timeZone="GMT">
        <considerQualifiers>true</considerQualifiers>
        <extremeValues>
                <hardMax constantLimit="10"/>
                <hardMin constantLimit="0"/>
                <softMax constantLimit="5"/>
                <softMin constantLimit="1"/>
        </extremeValues>
        …
```

ValidationStatus

File Tools Options Help

Forecasts

- Test Data
  - Import test files
  - Pre-Process test dat
  - Process Data
- Preparation
- Real-Time
- Short Term Planning
  - Upstream Basins
  - Big10
    - Mid-Columbia
    - Lower Snake
    - Lower Columbia
    - FCRPS
    - RTC-Tools
    - Riverware (RBS)
    - Riverware (Opt)
    - Report
    - Publish
- Short Term Planning (e
- Short Term Max.Plannir
- Short Term Min.Plannin
- Short Term Day Ahead
- Maintenance

PST/PDT	A QO_Obs (KCFS) Grand Coulee GCL (Import)	B A	C B	D E	E QI_Obs (KCFS) smooth Grand Coulee GCL (Import)	F A	G B
11-10-2013 22:00	67.7				65.5		
11-10-2013 23:00	49.4				60.7		
11-10-2013 24:00	49.0				57.4		
11-11-2013 01:00	53.9				55.5		
11-11-2013 02:00	51.5				57.8		
11-11-2013 03:00	48.7				40.6		
11-11-2013 04:00	56.6				47.9		
11-11-2013 05:00	66.9				43.3		
11-11-2013 06:00	86.0				51.4		
11-11-2013 07:00	107.3				71.0		
11-11-2013 08:00	107.8				75.1		
11-11-2013 09:00	114.4						
11-11-2013 10:00	116.1						
11-11-2013 11:00	108.3						
11-11-2013 12:00	89.5						
11-11-2013 13:00	94.0						
11-11-2013 14:00	95.3						
11-11-2013 15:00	102.1						
11-11-2013 16:00	100.4						
11-11-2013 17:00	114.7						
11-11-2013 18:00	120.0						
11-11-2013 19:00	121.7						
11-11-2013 20:00	121.8						
11-11-2013 21:00	114.3						
11-11-2013 22:00	96.6						
11-11-2013 23:00	79.7						
11-11-2013 24:00	59.1						
11-12-2013 01:00	52.4						
11-12-2013 02:00	51.7						
11-12-2013 03:00	45.1						
11-12-2013 04:00	48.4						
11-12-2013 05:00	60.4						
11-12-2013 06:00	81.6						

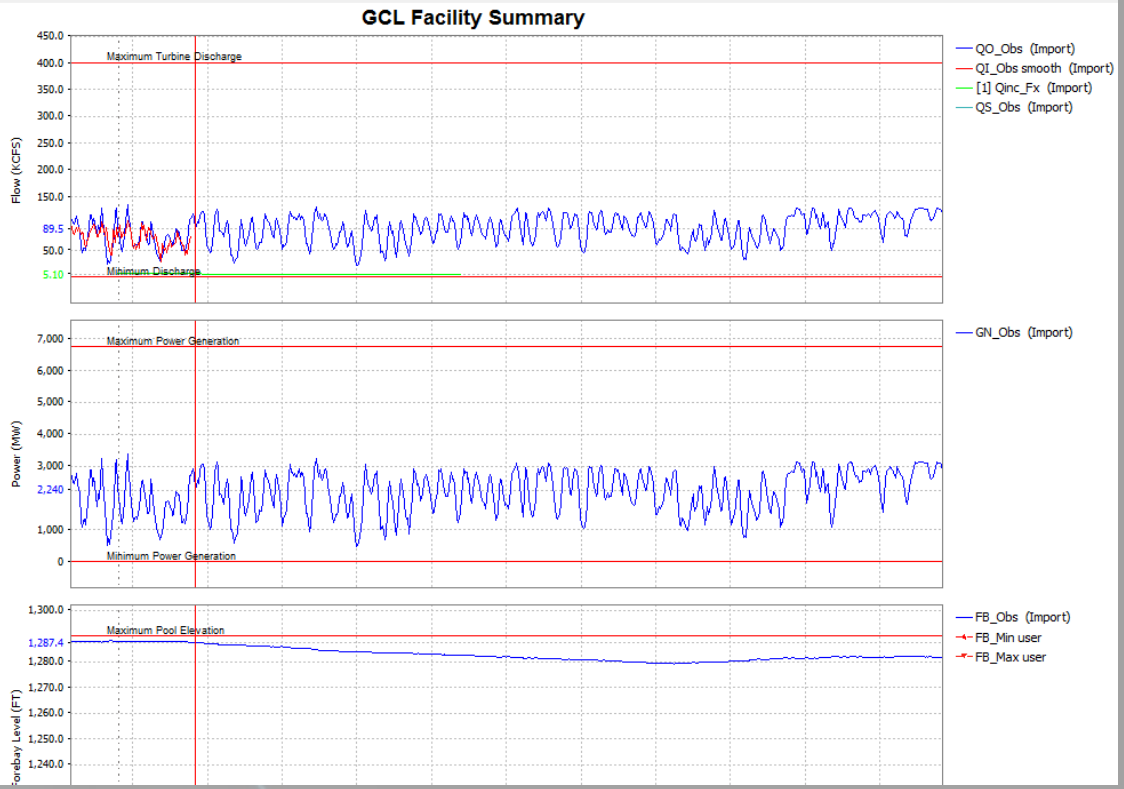

Configuration…

- Use of location constraints to filter locationSet in General Adapter
- Run a workflow for complete locationSet using ‘looping’ principle

```
<activity>
   <runIndependent>true</runIndependent>
   <moduleInstanceId>ModuleInstanceId</moduleInstanceId>
   <loopLocationSetId>LocationSetId</loopLocationSetId>
</activity>
```

Configuration…

Loop in DisplayGroups to generate similar sets of graphs easily

```
        <displayGroup name="Validaties Location Loop">
                <displayGroup name=" ">
                        <locationLoop>
                                <locationSetId>AanAfvoergebieden</locationSetId>
                                <includeChildren>true</includeChildren>
                                <locationRelationId>L_GEBIED</locationRelationId>
                                <locationRelationId>L_ZICHT</locationRelationId>

<locationRelationId>meetnet_parent</locationRelationId>
                        </locationLoop>
                        <displayGroup name="Waterbalans">
                                <display name="Waterbalans">
                                        <plotId>Waterbalans</plotId>
                                </display>
                                <display name="Waterbalans incl. sluitfout">
                                        <plotId>Waterbalans_sluitfout</plotId>
                                </display>
                        </displayGroup>
                           ...
                </displayGroup>
        </displayGroup>
</displayGroup>
```

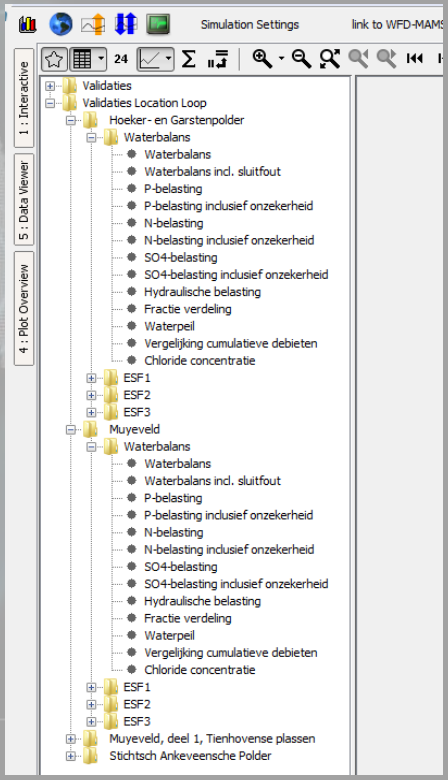

Configuration…

- Configuration Template ‘tokens’ (key-value) pairs to replace e.g. moduleInstanceId, locationId, parameterId, timestepId

```
<timeSeriesSet>
        <moduleInstanceId>import</moduleInstanceId>
        <valueType>scalar</valueType>
        <parameterId>H.obs</parameterId>
        <locationId>H-2001</locationId>
        <timeSeriesType>$TIME_SERIES_TYPE$</timeSeriesType>
        <timeStep unit="day"/>
        <relativeViewPeriod unit="day" start="$START_DAYS$" end="1"/>
        <readWriteMode>read only</readWriteMode>
</timeSeriesSet>
```

DatabaseViewer– Advanced Statistics for intervals

RC2.0dev - HERMES Data Management Framework - Delft-FEWS version 2015.02 #55540 (Stand alone)

File Tools Options Help

Appro...	Success	Used	T0	Dispatch time	
			11-11-2013 12:00:00	08-17-2015 01:43:44	Proce
			11-11-2013 12:00:00	08-17-2015 01:43:36	Proce
			11-11-2013 12:00:00	08-17-2015 01:43:29	Prepr
			11-11-2013 12:00:00	07-03-2015 04:31:53	Impo

Location Id	Location Name	Parameter Group	Parameter Id	Parameter Name	Qualifiers	Module Instance	X	Y	Time Type
153	153	3	5	5	17	4			2
CGS	Columb...	Power	GN_Fx	Net Gen...	LLH*temp	ImportL...	-119.33...	46.47111	extern
CWP	Condon	Power	GN_Fx	Net Gen...	LLH*temp	ImportL...	-120.27...	45.28504	extern
CZF	Cowlitz ...	Power						46.46667	extern
DCH	DWR H...	Power						46.50222	extern
DET	Detroit	Power						44.72152	extern
DEX	Dexter	Power						43.92213	extern
FCW	Foote C...	Power						41.66034	extern
FOS	Foster	Power						44.41509	extern
GPR	Green P...	Power						44.45011	extern
GSP	Green S...	Power						42.4274	extern
HCR	Hills Cr...	Power						43.70809	external...
JMS	James ...	Power						45.9827	external...
KN1	Klondike I	Power						45.58401	external...
KN3	Klondik...	Power						45.58698	external...
LOP	Lookout...	Power	GN_Fx	Net Gen...	LLH*temp	ImportL...	-122.75...	43.91373	external...
LOS	Lost Cr...	Power	GN_Fx	Net Gen...	LLH*temp	ImportL...	-122.67...	42.67228	external...
RZA	Roza	Power	GN_Fx	Net Gen...	LLH*temp	ImportL...	-120.46...	46.74904	external...
STL	Stateline	Power	GN_Fx	Net Gen...	LLH*temp	ImportL...	-118.80...	46.03722	external...
BON	Bonneville	Power#...	Cap_Fx	Capacit...	1pct*max	ImportUO	-121.95...	45.63333	external...
BON_01_G	Bonnevi	Power#	Cap_Fx	Capacit	1pct*max	ImportUO	-121.95	45.63333	external

Time Series 270

Filter for selection — Insert
Remove filter for column — F3
Remove all filters — F6
Sort column — F7
Select columns — F8
Show time series dialog — F10
Show rating curve — F12
Copy TimeSeriesSet xml to clipboard
Export to CSV
Show interval statistics

Interval statistics dialog

start 11-12-2013 24:00:00 end 12-26-2013 24:00:00 interval day
date 11-11-2013 12:00:00
calendar units
statistic: % available, % unreliable, % doubtful, minimum
threshold value
close apply

Location Id	Parameter Id	Module Instance	11-11-2013	12-11-2013	13-11-2013	14-11-2013	15-11-2013	16-11-2013	17-11-2013	18-11-2013	19-11-2013
19	2	1	1	1	1	1	1	1	1	1	1
KN1	GN_Fx	ImportLORA	100	100	100	100	100	100	100	100	100
JMS	GN_Fx	ImportLORA	100	100	100	100	100	100	100	100	100
DEX	GN_Fx	ImportLORA	100	100	100	100	100	100	100	100	100
FOS	GN_Fx	ImportLORA	100	100	100	100	100	100	100	100	100
CDR	GN_Fx	ImportLORA	100	100	100	100	100	100	100	100	100
CWP	GN_Fx	ImportLORA	100	100	100	100	100	100	100	100	100
FCW	GN_Fx	ImportLORA	100	100	100	100	100	100	100	100	100
GSP	GN_Fx	ImportLORA	100	100	100	100	100	100	100	100	100
BCL	GN_Fx	ImportLORA	100	100	100	100	100	100	100	100	100
CZF	GN_Fx	ImportLORA	100	100	100	100	100	100	100	100	100
GPR	GN_Fx	ImportLORA	100	100	100	100	100	100	100	100	100
BPA	FedLoa...	ImportLORA	100	100	100	100	100	100	100	100	100
LOP	GN_Fx	ImportLORA	100	100	100	100	100	100	100	100	100
CGR	GN_Fx	ImportLORA	100	100	100	100	100	100	100	100	100
CGS	GN_Fx	ImportLORA	100	100	100	100	100	100	100	100	100
DCH	GN_Fx	ImportLORA	100	100	100	100	100	100	100	100	100
DET	GN_Fx	ImportLORA	100	100	100	100	100	100	100	100	100
KN3	GN_Fx	ImportLORA	100	100	100	100	100	100	100	100	100
HCR	GN_Fx	ImportLORA	100	100	100	100	100	100	100	100	100

Time Series 19

Map | Data | System Monitor | Modifiers | Model run tables | Database Viewer

Logs | 2 : Forecaster Notes

Erik Pelgrim | Current system time:11-11-2013 12:00 PST | 07:26:58 GMT | 09:26:58 CEST | Stand alone | -145.784 , 37.046 | 0.0 MB/s | 152 MB

Enumerations…

- Enumerations:
  - TSD: table
  - SSD
  - Reports
  - Modifiers
  - Archive

LocationName	Region	StartT
Location A	North	15-01-201
Location B	South	15-01-201

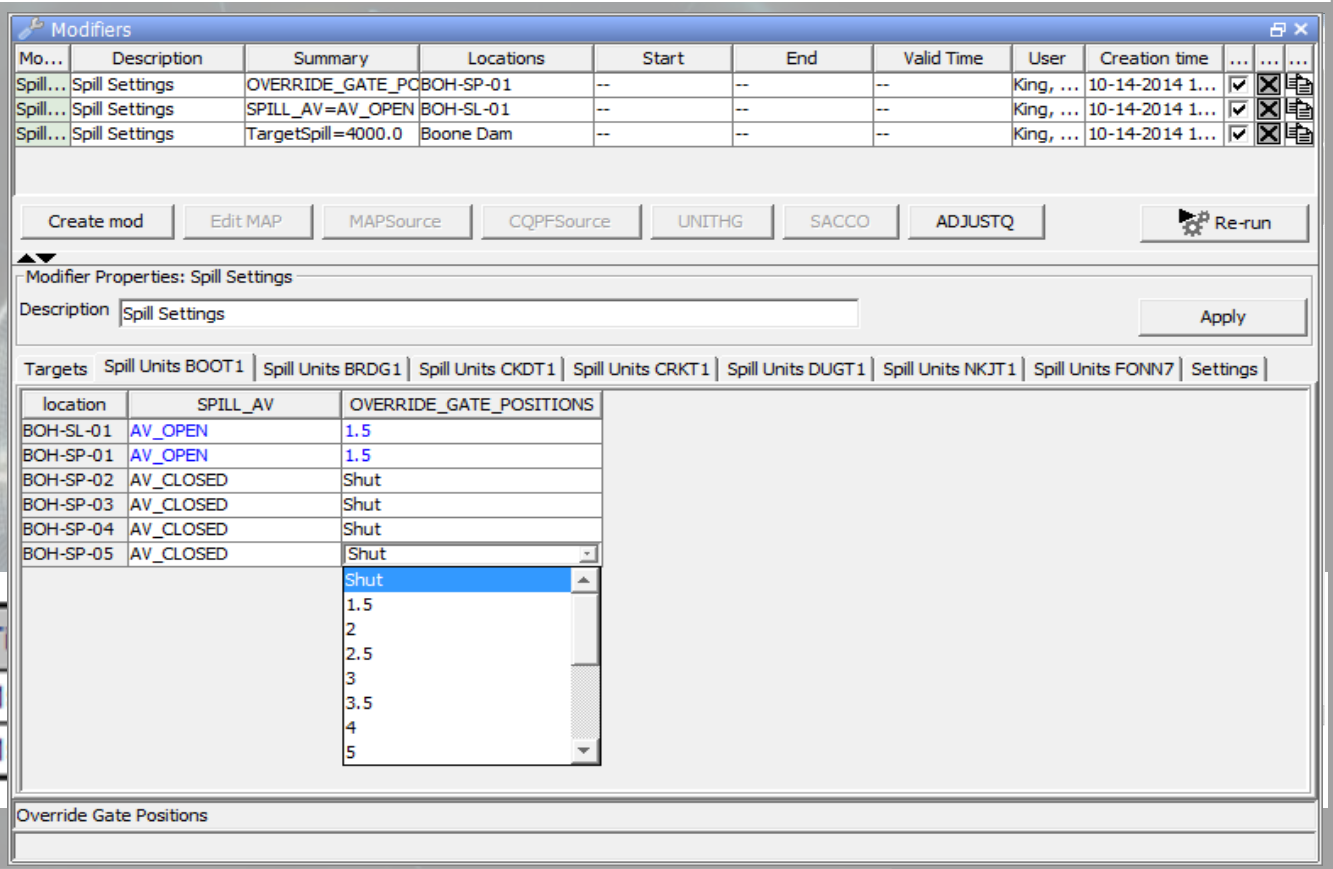

Modifier Display – Several Improvements…

Tennessee Valley Authority (Stand alone)

File Tools Options Help

Forecasts

- TVA FEWS
  - System Documents
  - Data Prep
  - Spill Program
  - Block Costs
  - Inflow Forecast Prep
  - Inflow Forecast
  - RiverWare
    - Contingency MAP and Inflows
    - Select and Generate RiverWare
    - Special Operations Entry
    - NonPower
    - Ocoee Hourly
    - 6-Hour Model
    - Hourly (Preschedule) Model
    - Flowsheet
    - Preschedule
    - Legacy Flow Comparison Plots
  - Kentucky-Barkley HEC-RAS
  - Other HEC-RAS
  - VPS
  - HTMS

Warm state selection

Mod type	Name	Summary	Locations	Start	End	Valid Time	User	Creation time	Active	Delete	Copy

Create mod | Import | Export | Re-run

Modifier Properties: Special Operations Time Series Modifiers

Name: QT_Calderwood Dam

Start time: 02-23-2015 07:00:00 | End time: 02-24-2015 06:00:00

Requested by: Corps

Work phone: 123 456 8910

Detail text field: update QT

Status: pending

Apply | Apply To

Locations

Apalachia Dam
Barkley Dam
Bear Creek Dam
Blue Ridge Dam
Boone Dam
Calderwood Dam
Cedar Creek Dam
Center Hill Dam
Chatuge Dam
Cheatham Dam
Cheoah Dam
Cherokee Dam
Chickamauga Dam
Chilhowee Dam
Cordell Hull Dam
Dale Hollow Dam
Douglas Dam
Fontana Dam

Operation: Replace | Value: 4,000

Cancel | Apply

CST/CDT	D	E	F
	QT (CFS)	QT (CFS)	QT (CFS)
	exact	max	min
	Calderwood Da CALT1	Calderwood Dam CALT1	Calderwood I CALT1
	RW_User_Inpu	RW_User_Input_	RW_User_In
	[]	[]	[]
02-23-2015 13:00	4000	4000	
02-23-2015 14:00	4000	4000	
02-23-2015 15:00	4000	4000	
02-23-2015 16:00	4000	4000	
02-23-2015 17:00	4000	4000	



Plot Overview | 5 : Forecasts | 6 : Data Viewer | 7 : Forecaster help | 9 : Buttons

TimeSeries Display – Scatter plot coloured periods

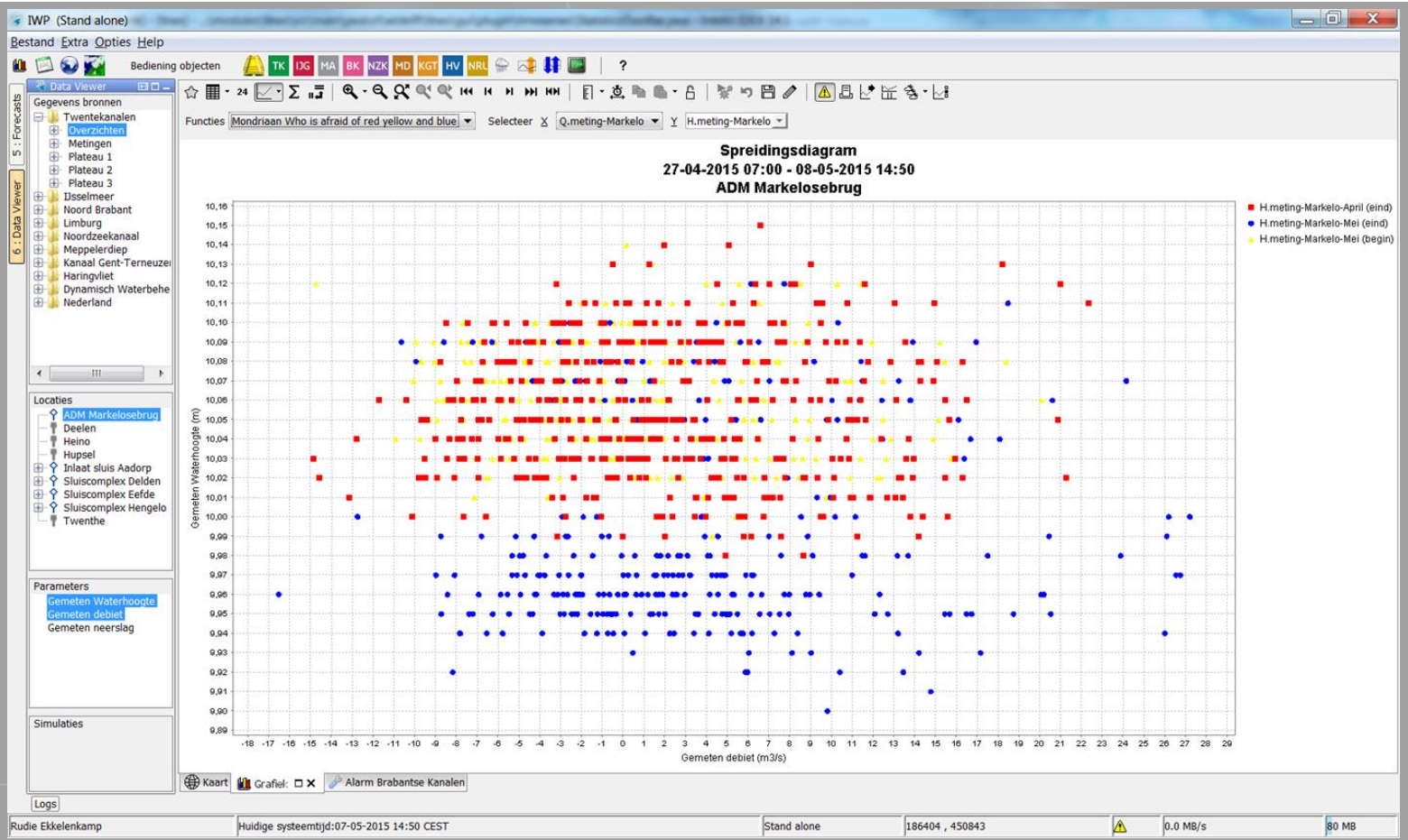

TimeSeries Display – aggregate timesteps / intervals

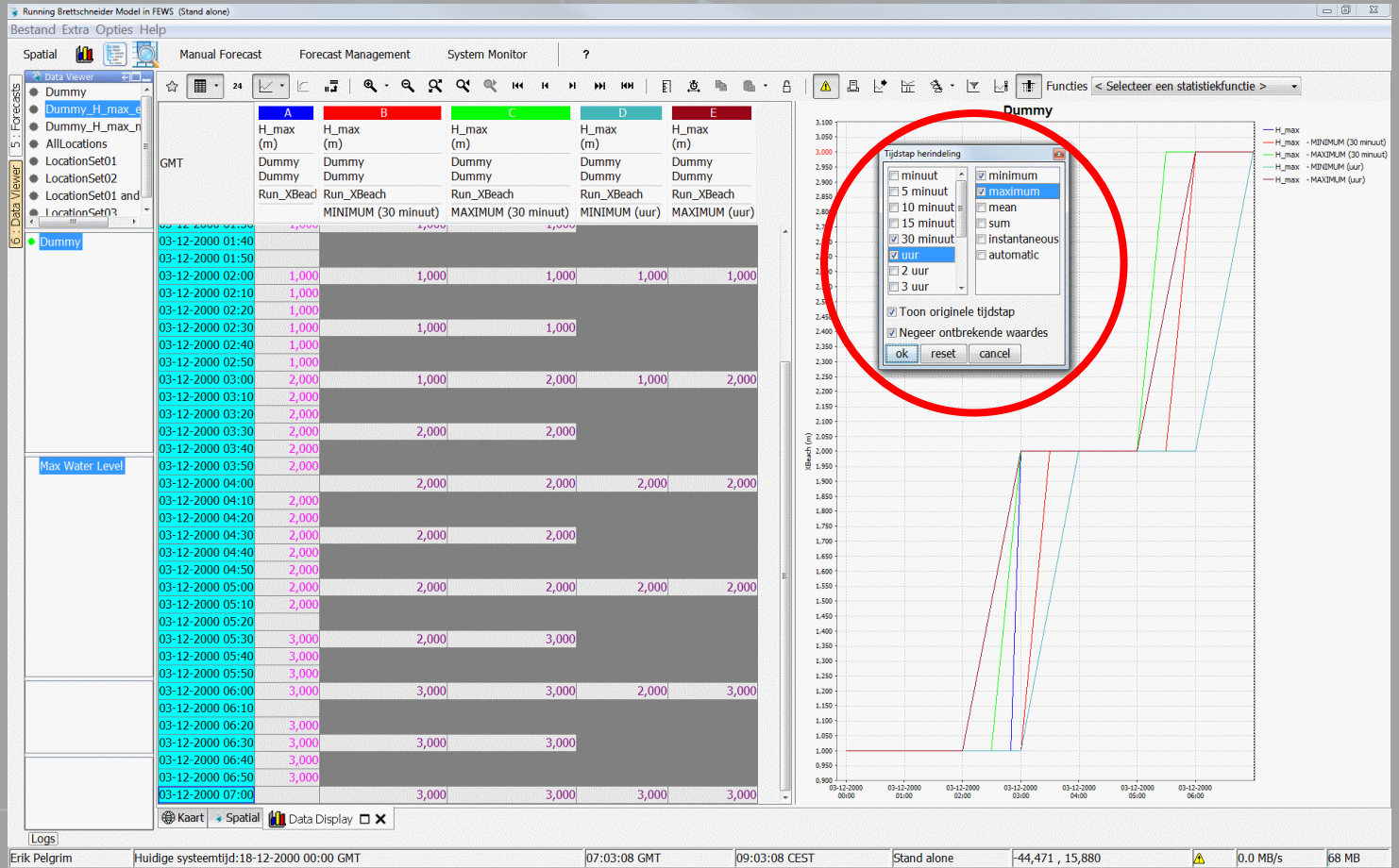

2D Spectra Data…

- Visualisation
- 2D spectra data can be used in transformations

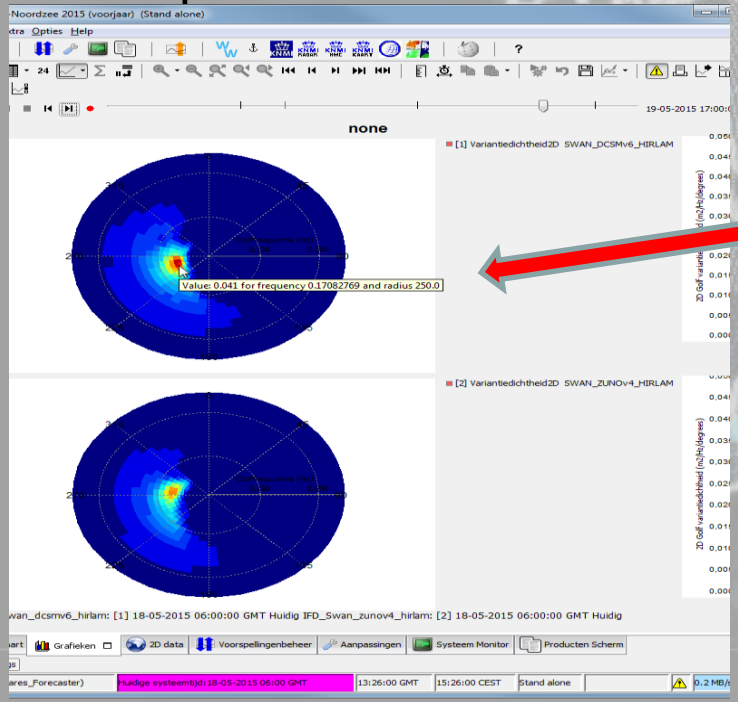

Tooltip added 2D spectra

Deltares Open Archive & Delft-FEWS

- Access and query the Forecast Broker Catalogue through Delft-FEWS Operator client

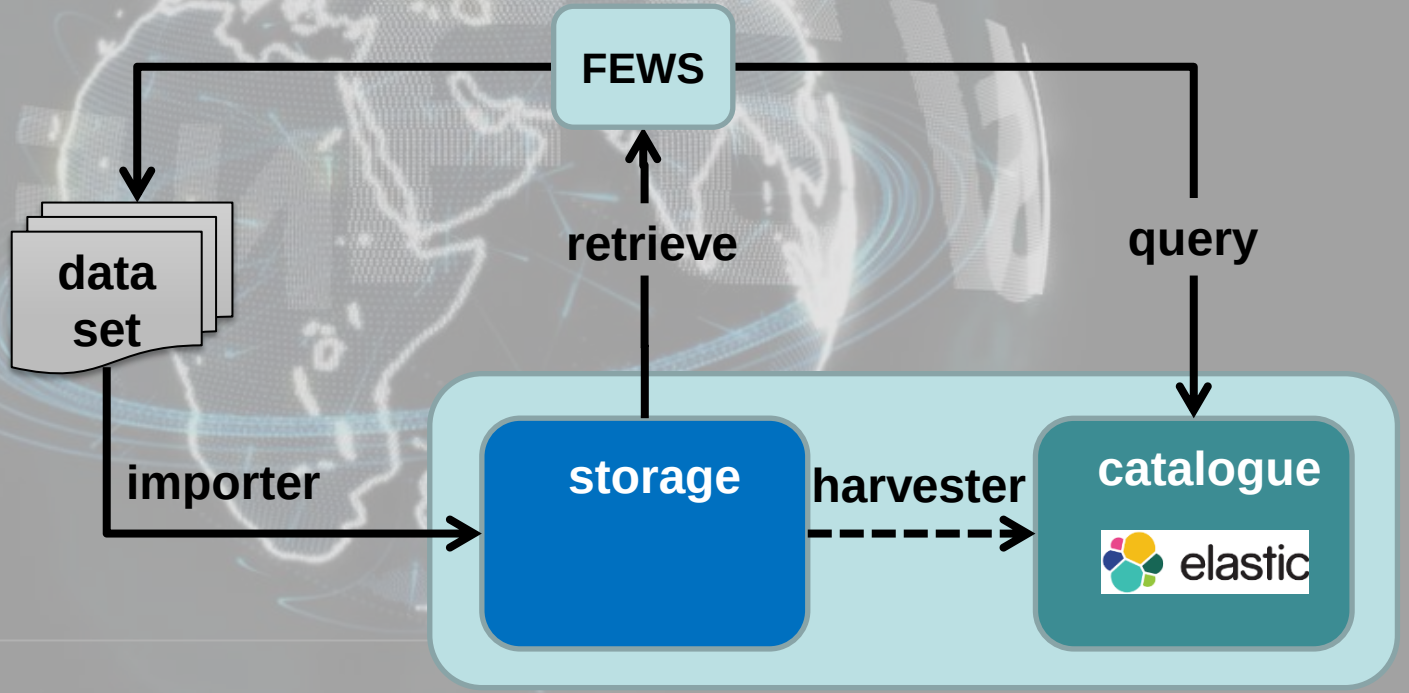

Deltares Open Archive & Delft-FEWS

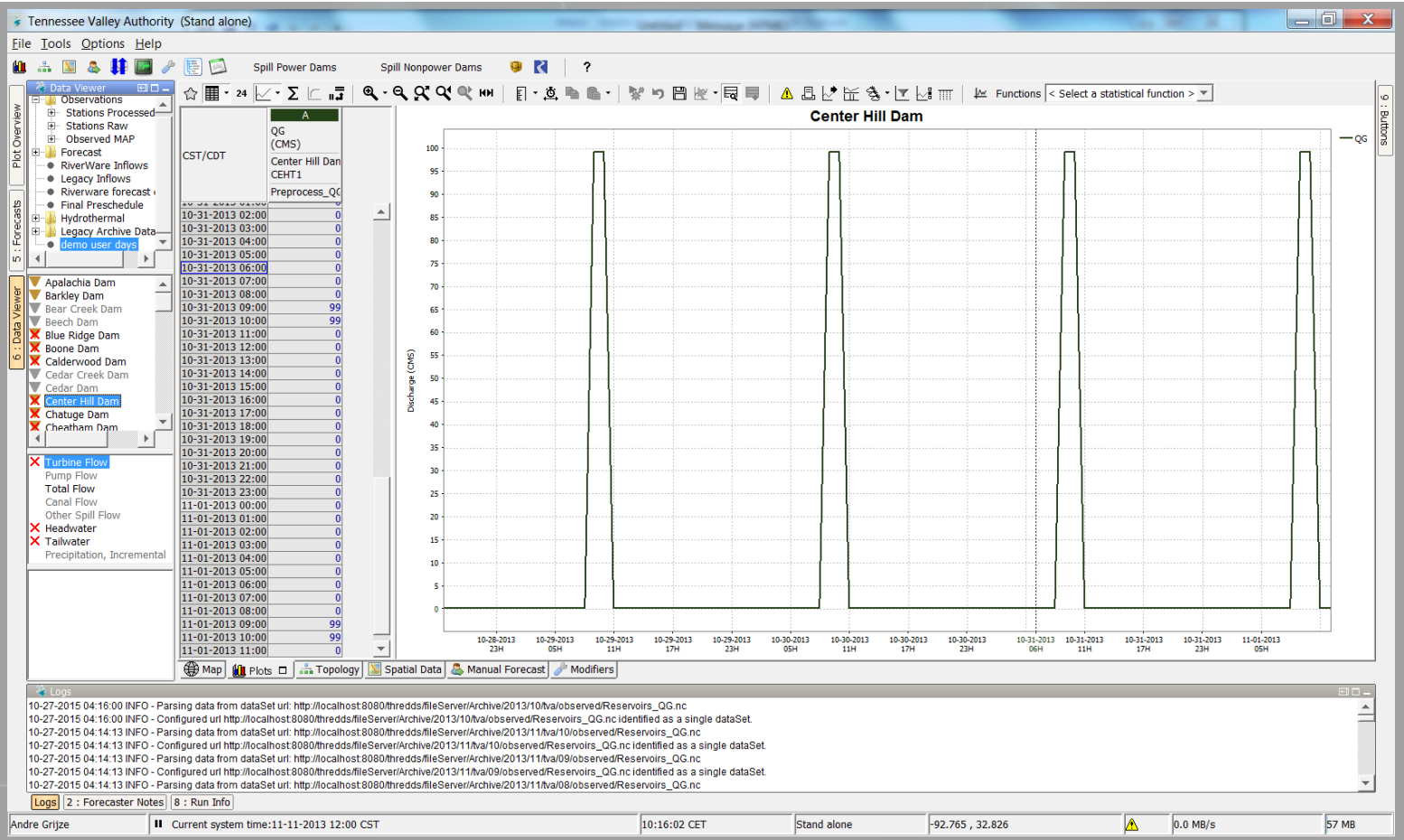

Watercoach…

- Watercoach is now fully integrated as Delft-FEWS plugin

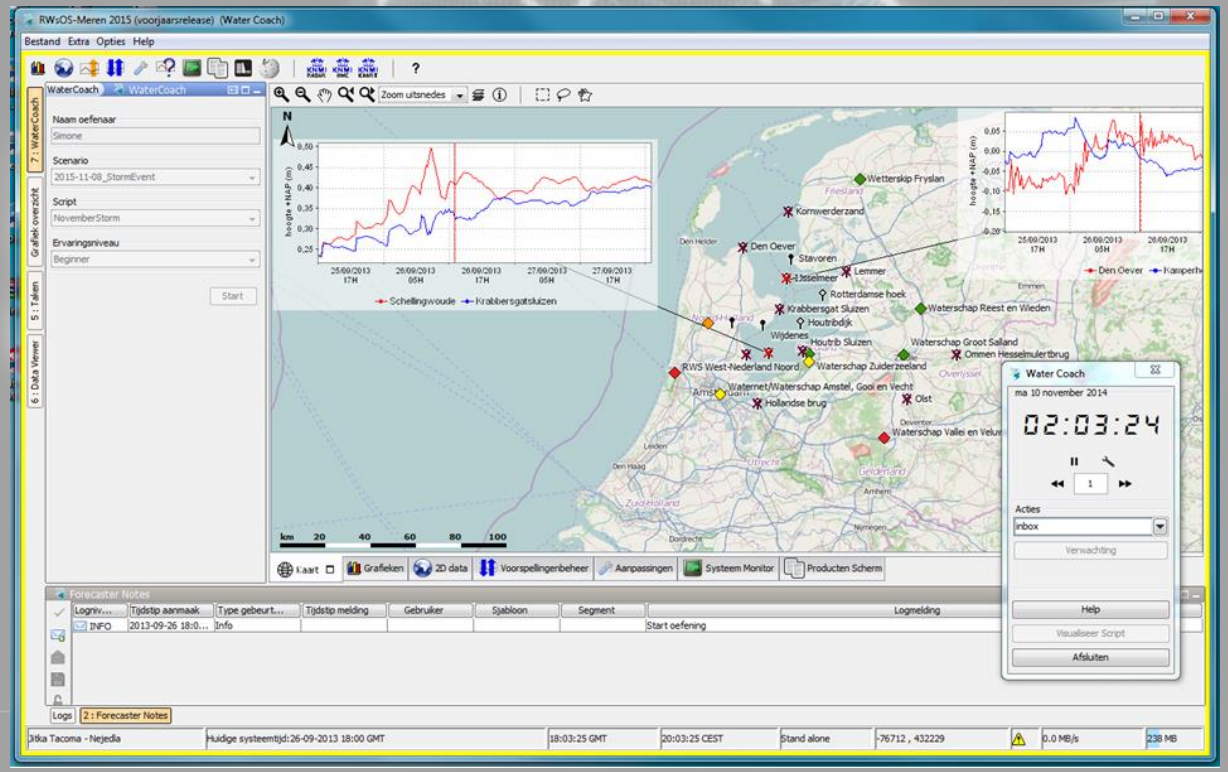

System Improvements

- Upgrade to Java 8 (JRE)
- ActiveMQ als standaard JMS engine
- Local backup copy of log.txt on OC (already on FSS)
- PostgreSQL 9.3, 9.4 Supported
- Checks on available database Indexes at Startup

System Improvements – Admin Interface

Main menu

» System Status
» Files
» Forecast Tasks
» Workflows and FSSs
» Workflows
» Workflow FSS Mappings
» Workflow FSS Mappings M
» Forecast Shell Servers
» FSS Groups
» Event and Action Configura
» Event Action Mappings
» User Administration
» System Control
» Database Analysis

Running on MC00

Logged on as ADMIN
» Log Off

Main menu

» System Status
» Files
» Forecast Tasks
» Workflows and FSSs
» Workflows
» Workflow FSS Mappings
» Workflow FSS Mappings Matrix
» Forecast Shell Servers
» FSS Groups
» Event and Action Configuration
» Event Action Mappings
» User Administration
» System Control
» Database Analysis

Running on MC00

Logged on as ADMIN
» Log Off

Workflows and FSSs

Edit Workflow FSS Mapping

Workflow ID VE_IJVDHydraZoetExportArchive_WS2050S0

FSS ID

[all]
[all simultaneous]
[all staggered]
[all one-at-a-time]
[all most-recent-only]
Windows1
Test
Mac2
Mac1
Linux2

Tasks will run on whichever FSS is available (or has the smallest queue).

Submit Cancel

Map

Map all un-mapped workflows to FSS id *all

SS03	*sysrpt	*synch
x		
x		
x		
x		
x		
x		
x		
	x	
x		
x		
	x	
x		
x		
x		
x		
x		
x		
x		
x		

VE_IJsselmeerHydraZoet_REF2015S0														
VE_IJsselmeerPPHydraZoet_REF2015S0	*all								x	x	x	x		
VE_MaasHydraZoetExportArchive_RD2050S0	*all								x	x	x	x		

Headline - FEWS on Twitter @DelftFEWS

- Idrologia e Ambiente @TOPKAPIeXtended

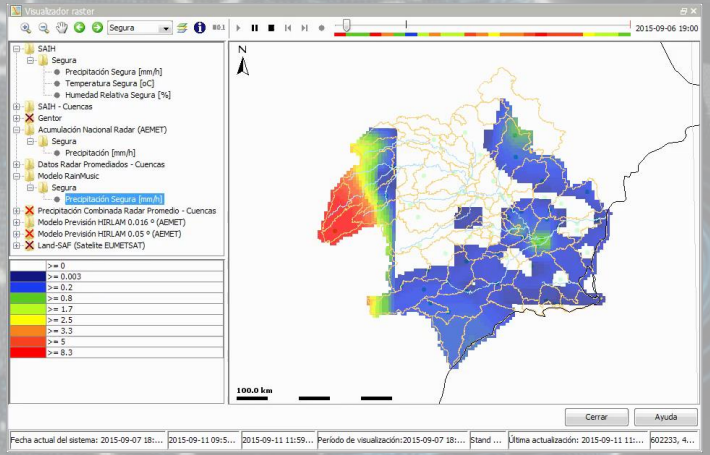

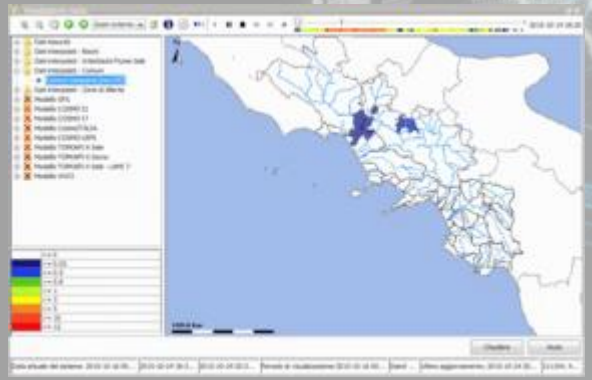



Headline - FEWS on Twitter @DelftFEWS

Others:

- Shen (Taiwan)
- Alex Minett (Deltares, down under)
- Justin Robinson (BoM)
- Melbourne Water (AUS)
- Michael Cranston (SEPA)
- ADASA (Spain)

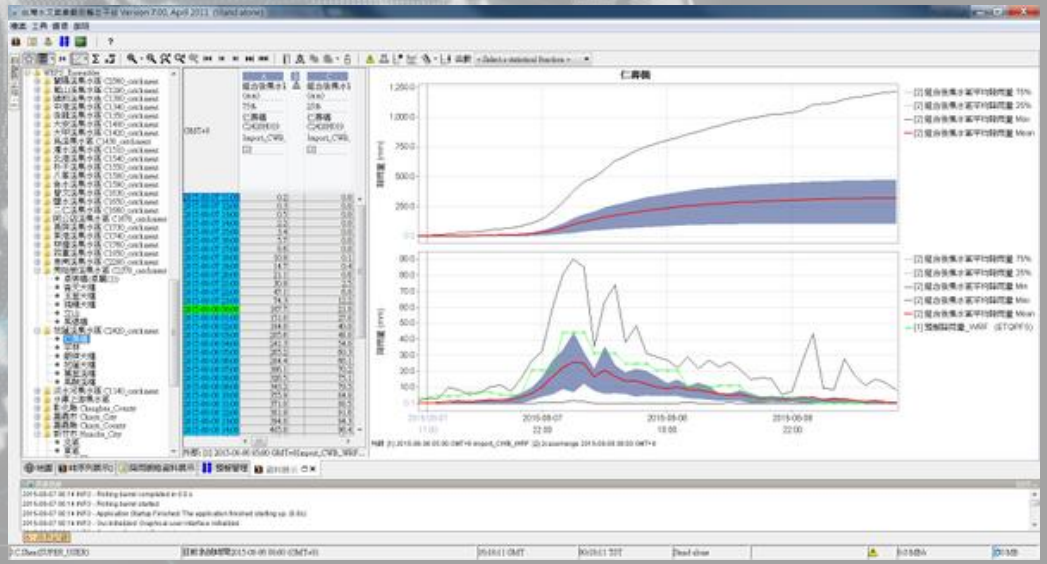

Headline - FEWS in the Olympic Bay

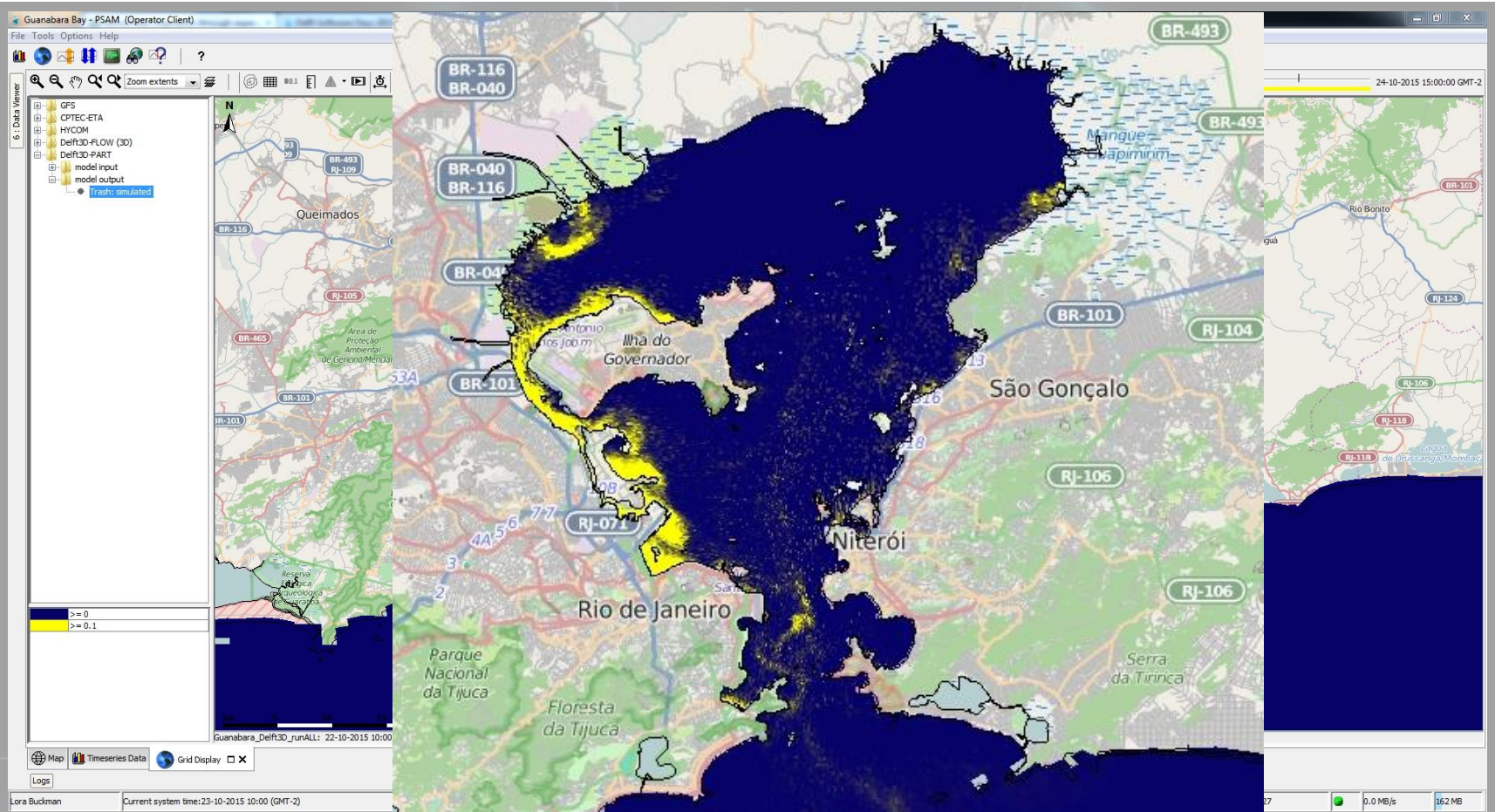

Headline - FEWS in Stormy Weather

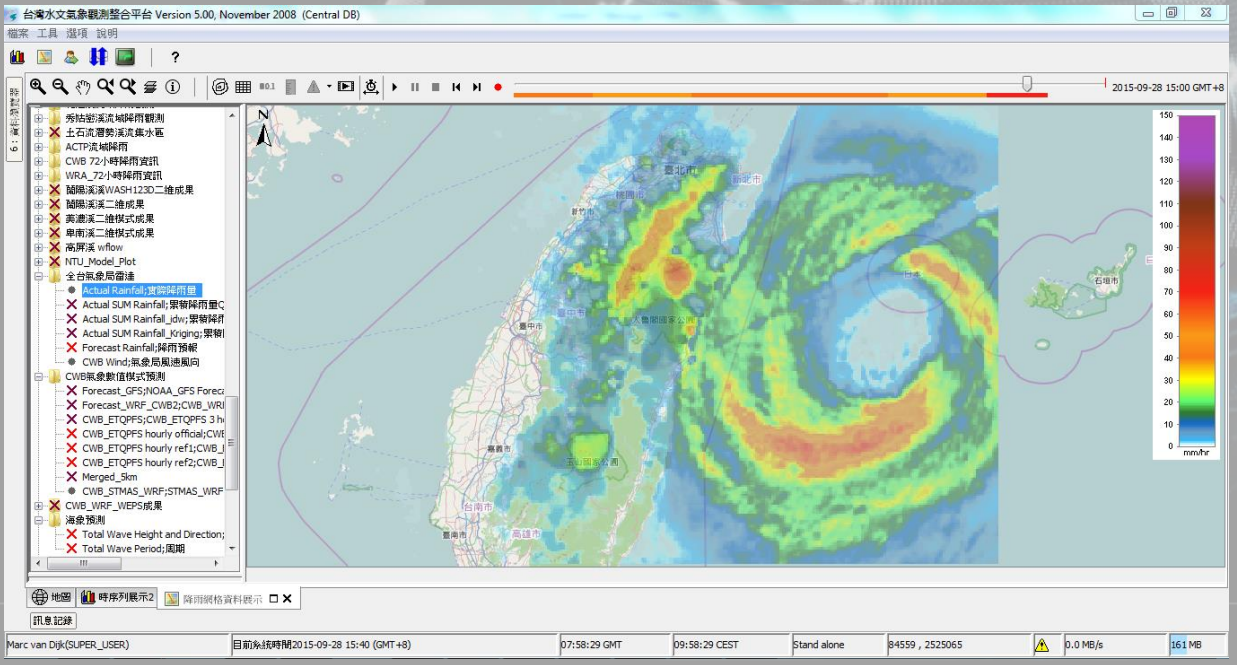

防汛抗旱粉絲團 added 2 new photos.
September 27 at 10:18pm · Edited ·

【經濟部長郭振中巡視應變小組 感謝荷蘭水利專家協助台灣防災】

杜鵑強颱來襲，經濟部長郭振中今天（9月28日）巡視經濟部應變小組。由於此次颱風來襲遠離晉大湖，郭振中特別視察水利署河川水位預報警戒系統，並與協助水利署建立此系統的荷蘭專家Marc van Dijk, Onno vd Akker會晤，感謝他們遠道而來協助台灣防災系統的建立。

經濟部次長楊偉甫表示，水利署面對颱風的警戒預報，除了民眾熟悉的淹水警戒預報系統之外，另有應用荷蘭三角洲研究所（Deltares）所開發的Delft_FEWS平台，應用氣象局預報的降雨量資料，對台灣26條河川進行未來72小時水位流量模擬預測，此次二位荷蘭水利專家Marc van Dijk,與Onno vd Akker來台協助系統更新，遠遠杜鵑颱風來襲，經濟部長郭振中特別與二位荷蘭專家會晤，感謝他們協助台灣防災系統的建立。...

See More

Headline - FEWS in Stormy Weather

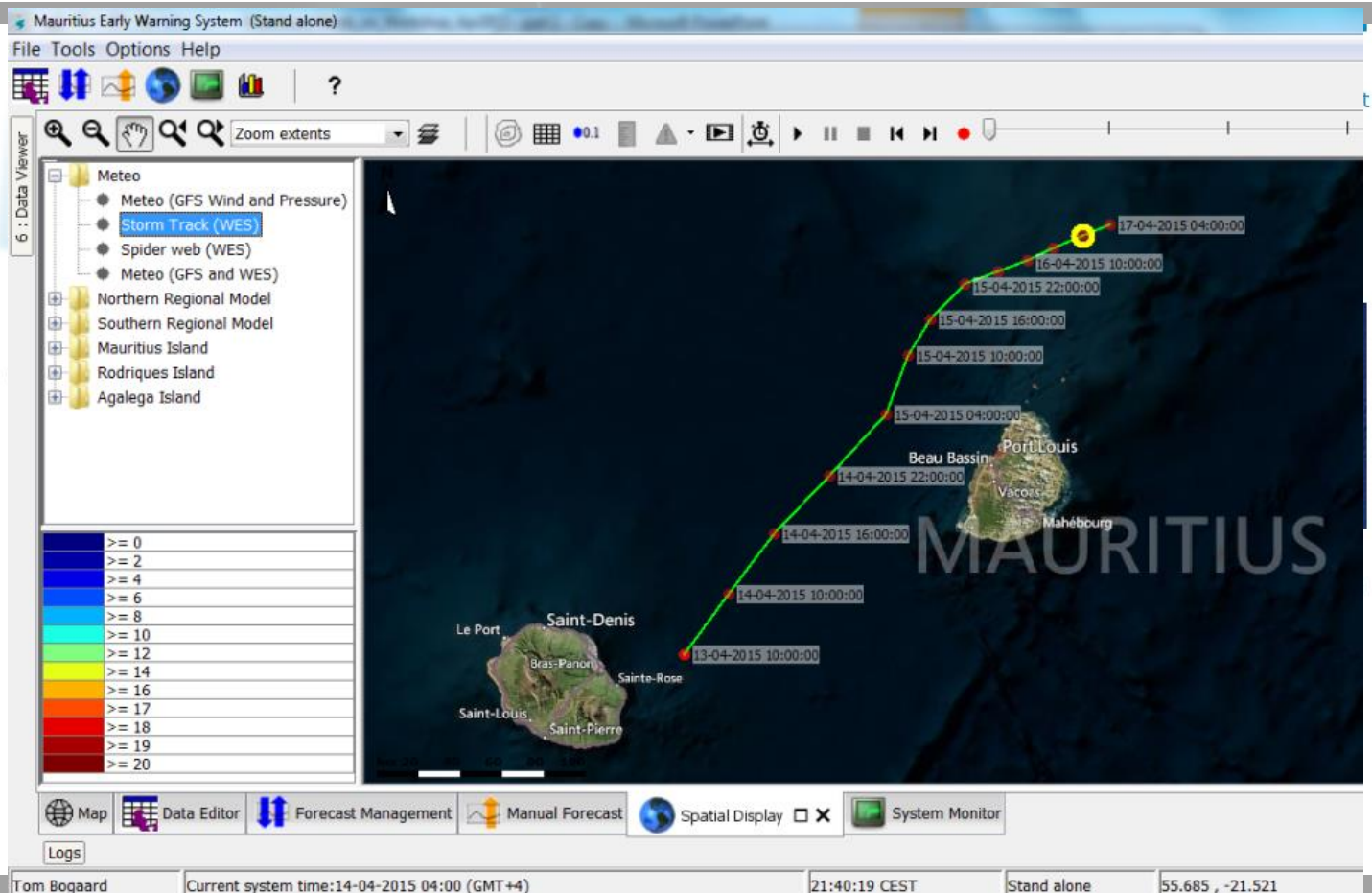

Personnel announcements

Who have left…

Who are new…

Replacement in Australia…



Current Delft-FEWS Support Team

Headline - FEWS Feature Outlook

- FEWS 64b (really…)
- Open Archive: further improvements (Elastic Search)
- StatusIcons (Water Information Systems)
- Data-traceability
- ValidationStatus (extended GUI aspects)
- ActiveMQ to support HTTPS
- OpenAPI developments
- Leave large (gridded) datasets at the source…

Other News…

FEWS in airplaines

Royal FEWS attention…

Opening IDEAM…

@DelftFEWS
www.delft-fews.com
fews.deltares.nl
fews-pm@deltares.nl

Thank you for your attention!
And see you again next year…